

# Noarlunga Cross Country

## 6<sup>th</sup> of July 2014

Noarlunga LAC Cross Country Event 6 July 2014 - 500m Track Map



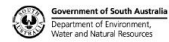
Map data is compiled from a variety of sources and hence its accuracy is variable.

AW Region - 2007 and Aerial Lands - 2007 Imagery (Copyright © JAXA) cannot be used for commercial purposes.

Copyright © Department of Environment, Water and Natural Resources 2014. All Rights Reserved. All works and information displayed are subject to Copyright. For the reproduction or publication content that is permitted by the Copyright Act 1969 (Cwth) without permission must be sought from the Department. Although every effort has been made to ensure the accuracy of the information displayed, the Department, its agents, officers and employees make no representations, either express or implied, that the information displayed is accurate or fit for any purpose and expressly disclaims all liability for loss or damage arising from reliance upon the information displayed.



Compiled: 25-Jun-2014  
Generated at: www.naturemaps.sa.gov.au  
Datum: Geocentric Datum of Australia, 1994  
Projection: Lambert Conformal Conic



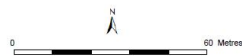
Noarlunga LAC Cross Country Event 6 July 2014 - 750m Track Map




Map data is compiled from a variety of sources and hence its accuracy is variable.

AW Region - 2007 and Aerial Lands - 2007 Imagery (Copyright © JAXA) cannot be used for commercial purposes.

Copyright © Department of Environment, Water and Natural Resources 2014. All Rights Reserved. All works and information displayed are subject to Copyright. For the reproduction or publication content that is permitted by the Copyright Act 1969 (Cwth) without permission must be sought from the Department. Although every effort has been made to ensure the accuracy of the information displayed, the Department, its agents, officers and employees make no representations, either express or implied, that the information displayed is accurate or fit for any purpose and expressly disclaims all liability for loss or damage arising from reliance upon the information displayed.



Compiled: 25-Jun-2014  
Generated at: www.naturemaps.sa.gov.au  
Datum: Geocentric Datum of Australia, 1994  
Projection: Lambert Conformal Conic




Noarlunga LAC Cross Country Event 6 July 2014 -1000m & 2000m (2 laps) Track Map



Map data is compiled from a variety of sources and hence its accuracy is variable.  
 AW Region - 2007 and Arid Lands - 2007 Imagery (Copyright © JAXA) cannot be used for commercial purposes.  
 Copyright © Department of Environment, Water and Natural Resources 2014. All Rights Reserved. All  
 works and information displayed are subject to Copyright. For the reproduction or publication thereof  
 but permitted by the Copyright Act 1969 (Cwth) written permission must be sought from the  
 Department. Although every effort has been made to ensure the accuracy of the information displayed,  
 the Department, its agents, officers and employees make no representation, either express or implied,  
 that the information displayed is accurate or fit for any purpose and expressly disclaims all liability for  
 loss or damage arising from reliance upon the information displayed.

Compiled: 25-Jun-2014  
 Generated at: www.naturemaps.sa.gov.au  
 Datum: Geocentric Datum of Australia, 1994  
 Projection: Lambert Conformal Conic



Noarlunga LAC Cross Country Event 6 July 2014 -1500m & 3000m (2 laps) Track Map



Map data is compiled from a variety of sources and hence its accuracy is variable.  
 AW Region - 2007 and Arid Lands - 2007 Imagery (Copyright © JAXA) cannot be used for commercial purposes.  
 Copyright © Department of Environment, Water and Natural Resources 2014. All Rights Reserved. All  
 works and information displayed are subject to Copyright. For the reproduction or publication thereof  
 but permitted by the Copyright Act 1969 (Cwth) written permission must be sought from the  
 Department. Although every effort has been made to ensure the accuracy of the information displayed,  
 the Department, its agents, officers and employees make no representation, either express or implied,  
 that the information displayed is accurate or fit for any purpose and expressly disclaims all liability for  
 loss or damage arising from reliance upon the information displayed.

Compiled: 25-Jun-2014  
 Generated at: www.naturemaps.sa.gov.au  
 Datum: Geocentric Datum of Australia, 1994  
 Projection: Lambert Conformal Conic

